



# Vehicle Speed Data – May 2022



## GAIGER Avenue, Sherfield Park


### Incoming vehicles



<span style="color: green;">■</span>	<= 25 Mph : 19,157 - (82.80 %)
<span style="color: darkgreen;">■</span>	26 - 30 Mph : 3,630 - (15.69 %)
<span style="color: yellow;">■</span>	31 - 35 Mph : 320 - (1.38 %)
<span style="color: olive;">■</span>	36 - 40 Mph : 28 - (0.12 %)
<span style="color: red;">■</span>	41 - 45 Mph : 1 - (0.00 %)
<span style="color: darkred;">■</span>	46 - 65 Mph (et +) : 1 - (0.00 %)

Vehicles Travelling towards A33 (Leaving Sherfield Park)  
Maximum Speed Recorded = 46mph

### Outgoing vehicles



<span style="color: green;">■</span>	<= 25 Mph : 16,343 - (93.02 %)
<span style="color: darkgreen;">■</span>	26 - 30 Mph : 1,097 - (6.24 %)
<span style="color: yellow;">■</span>	31 - 35 Mph : 97 - (0.55 %)
<span style="color: olive;">■</span>	36 - 40 Mph : 17 - (0.10 %)
<span style="color: red;">■</span>	41 - 45 Mph : 4 - (0.02 %)
<span style="color: darkred;">■</span>	46 - 65 Mph (et +) : 11 - (0.06 %)

Vehicles Travelling from A33 (Entering Sherfield Park)  
Maximum Speed Recorded = 68mph